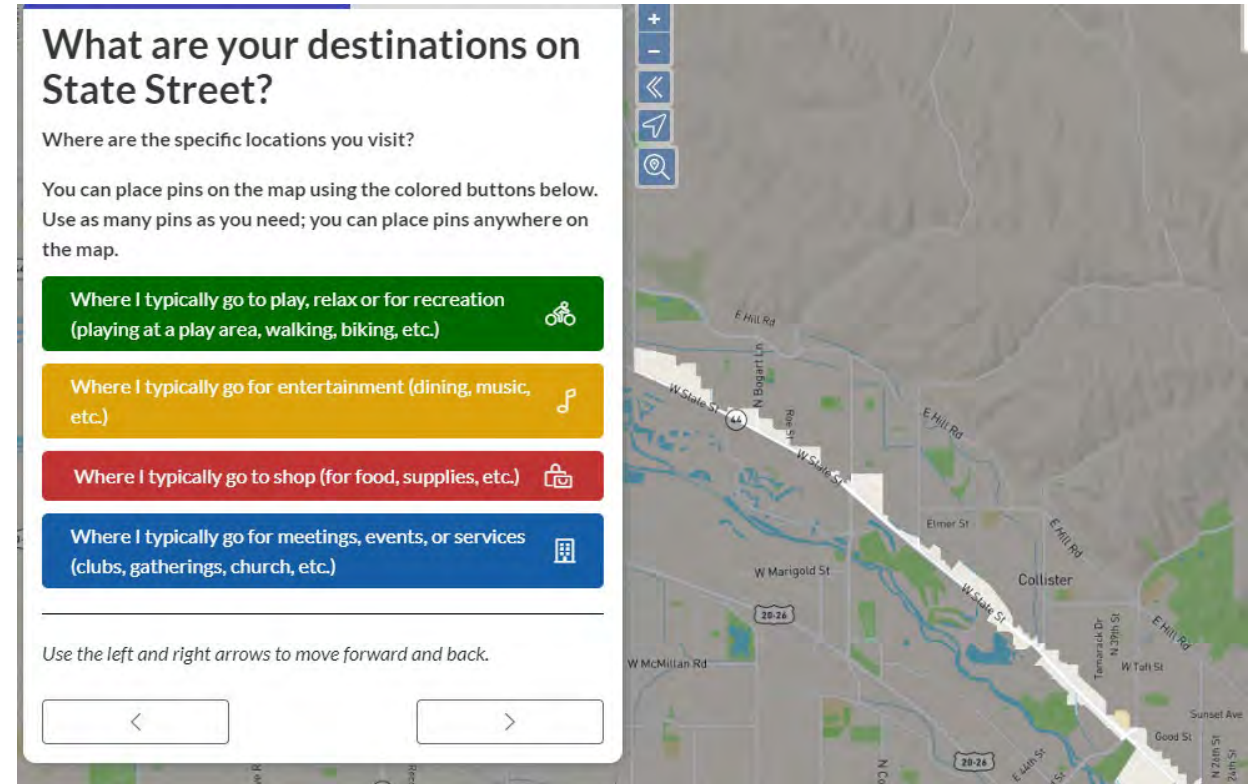


# Survey Overview

- 565 responses gathered
- Thousands of georeferenced pins placed on the corridor
- Map based survey where respondents placed individual pins around state street representing their destinations, where barriers exist, and where improvements should occur



# State Street as It Is Today

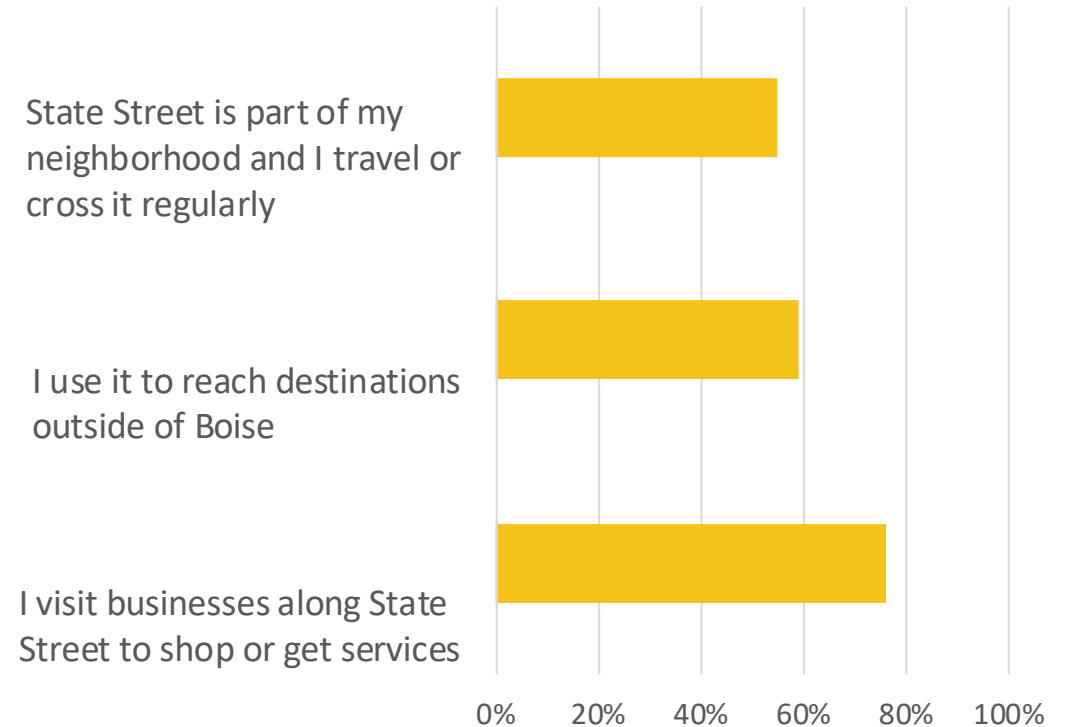
## What do you think of State Street?

**49%** It's okay but there are things I would change

**40%** I avoid it or think changes are needed now

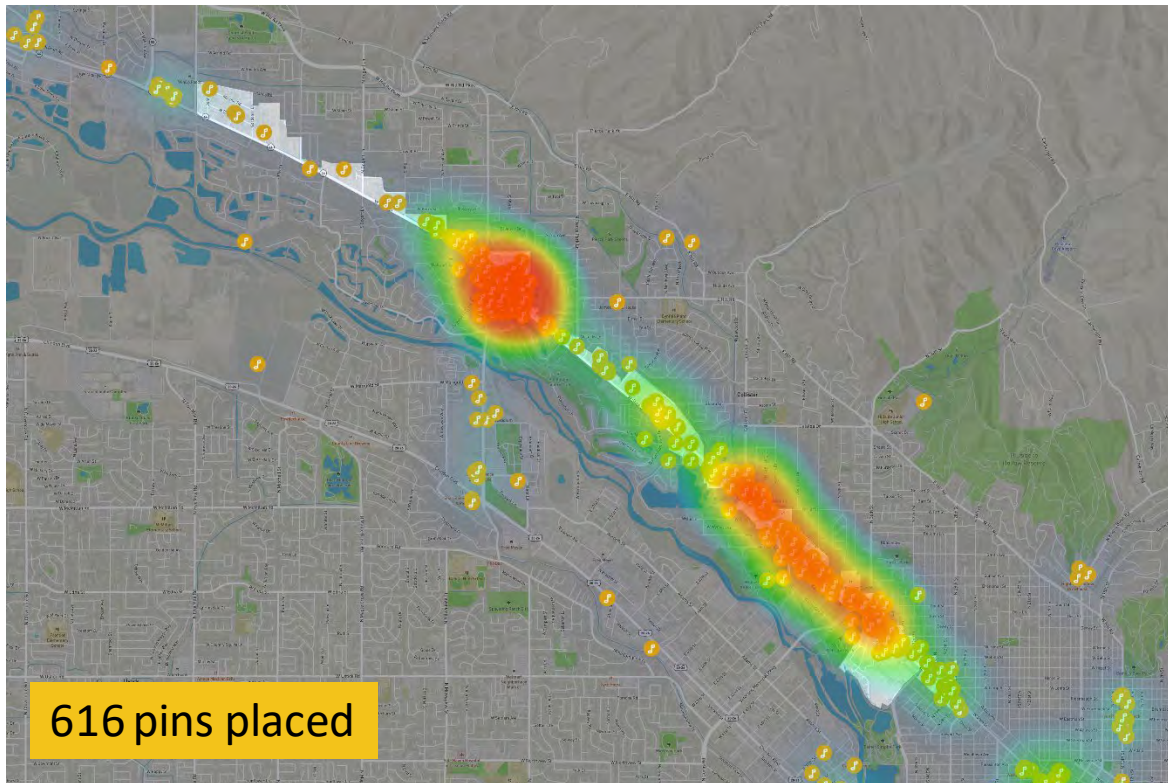
**10%** I think it's fine just the way it is

## How do you use State Street?

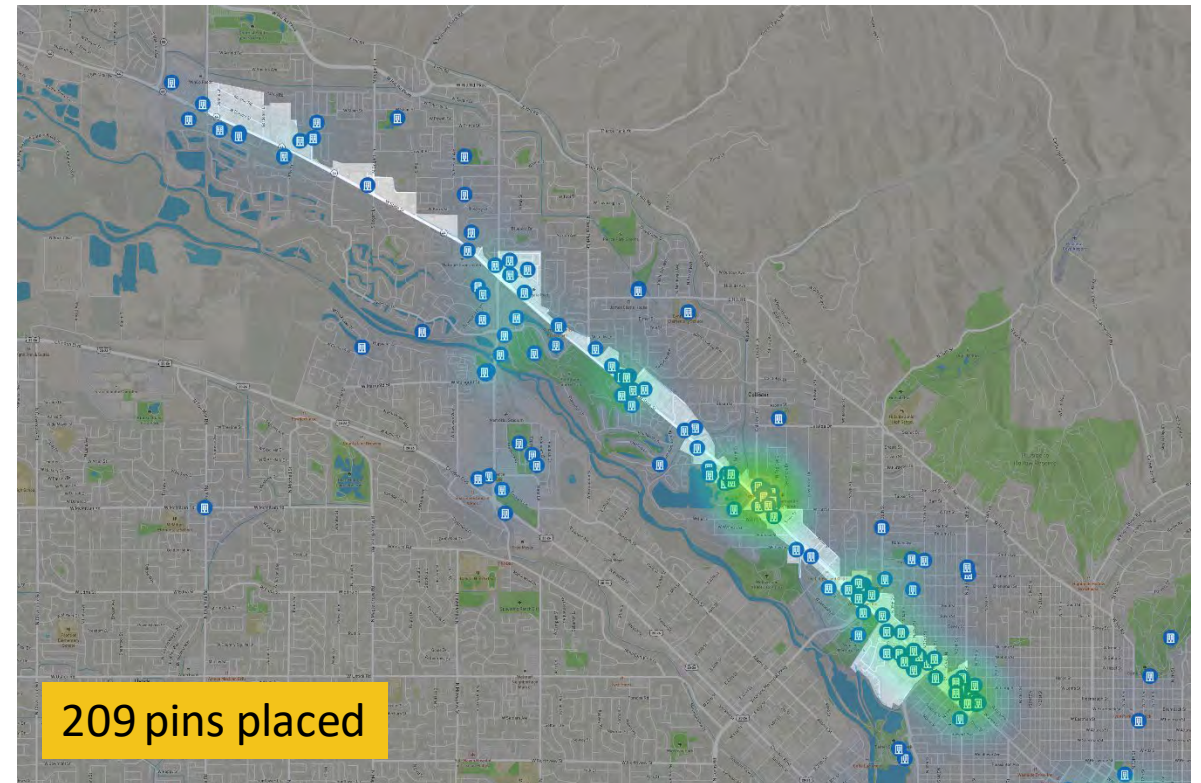


# Destinations on State Street

**Where I go for entertainment...**

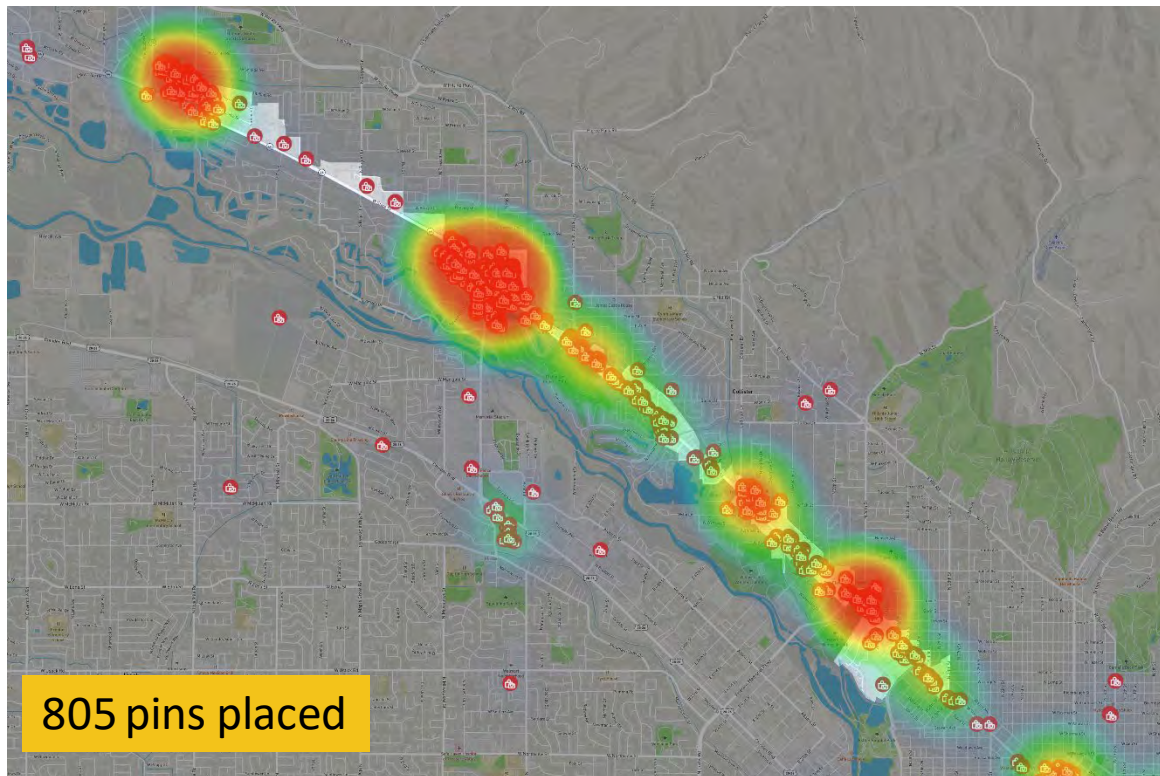


**Where I go for meetings, events, or services...**

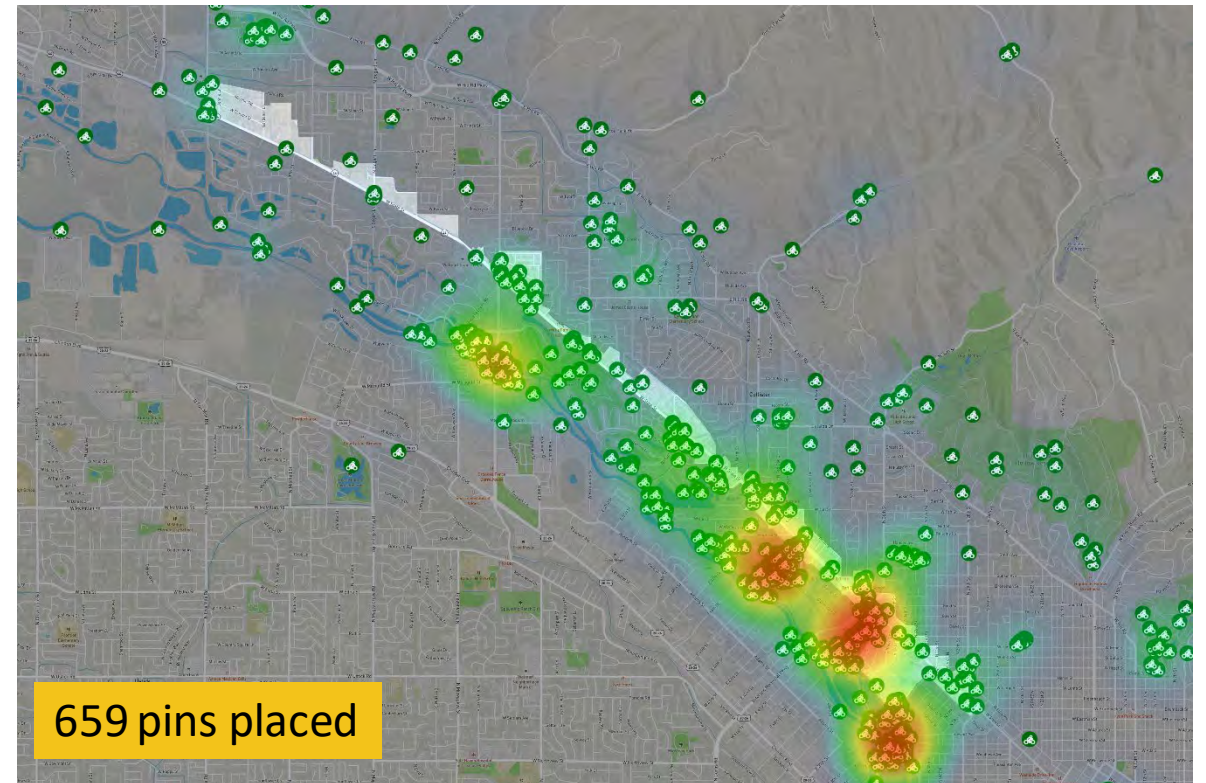


# Destinations on State Street

**Where I go to shop...**

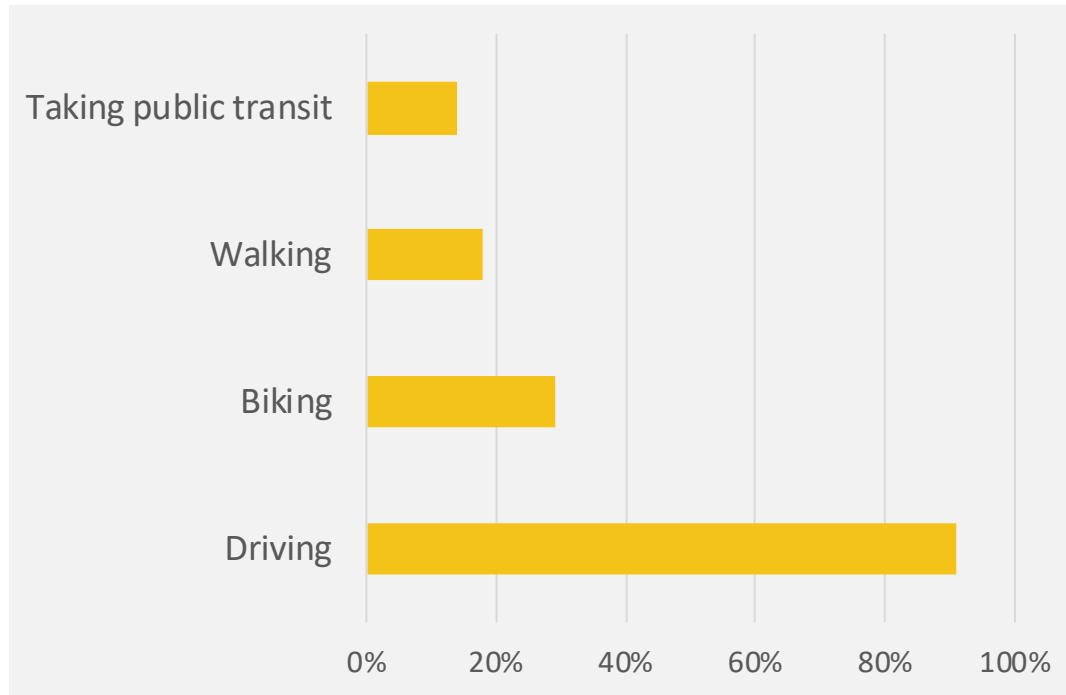


**Where I go to play, relax, or recreate...**

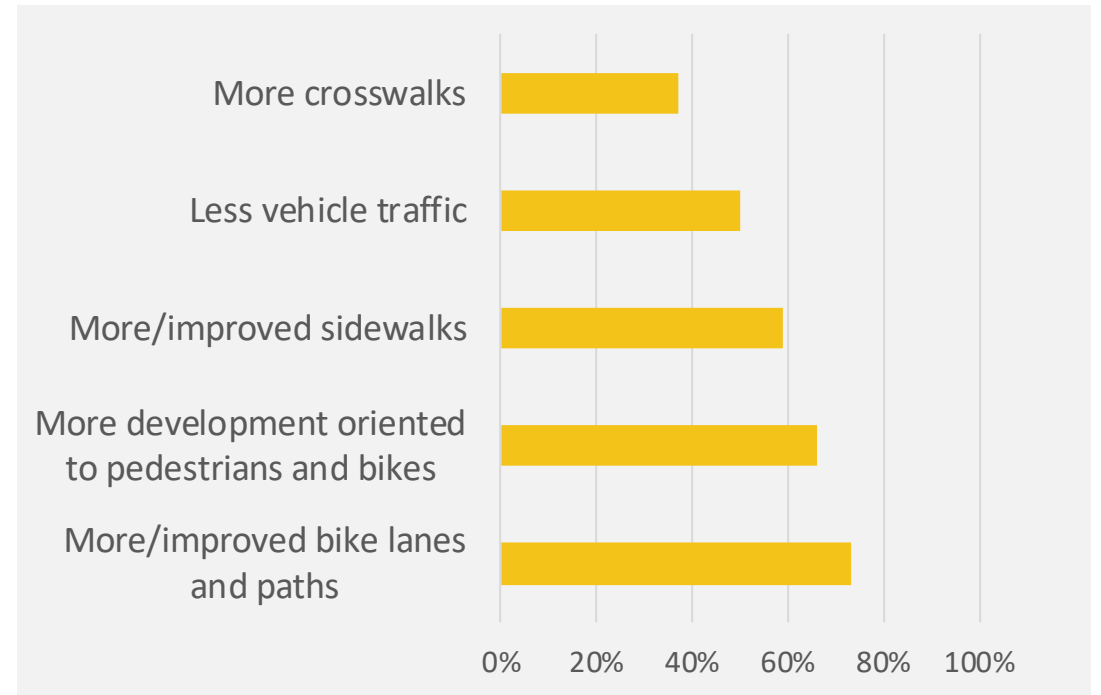


# Walking and Biking on State Street

**What are your preferred modes of transportation on or around State Street?**



**What would get you to walk or bike more often?**



# Barriers and Issues on State Street

82%

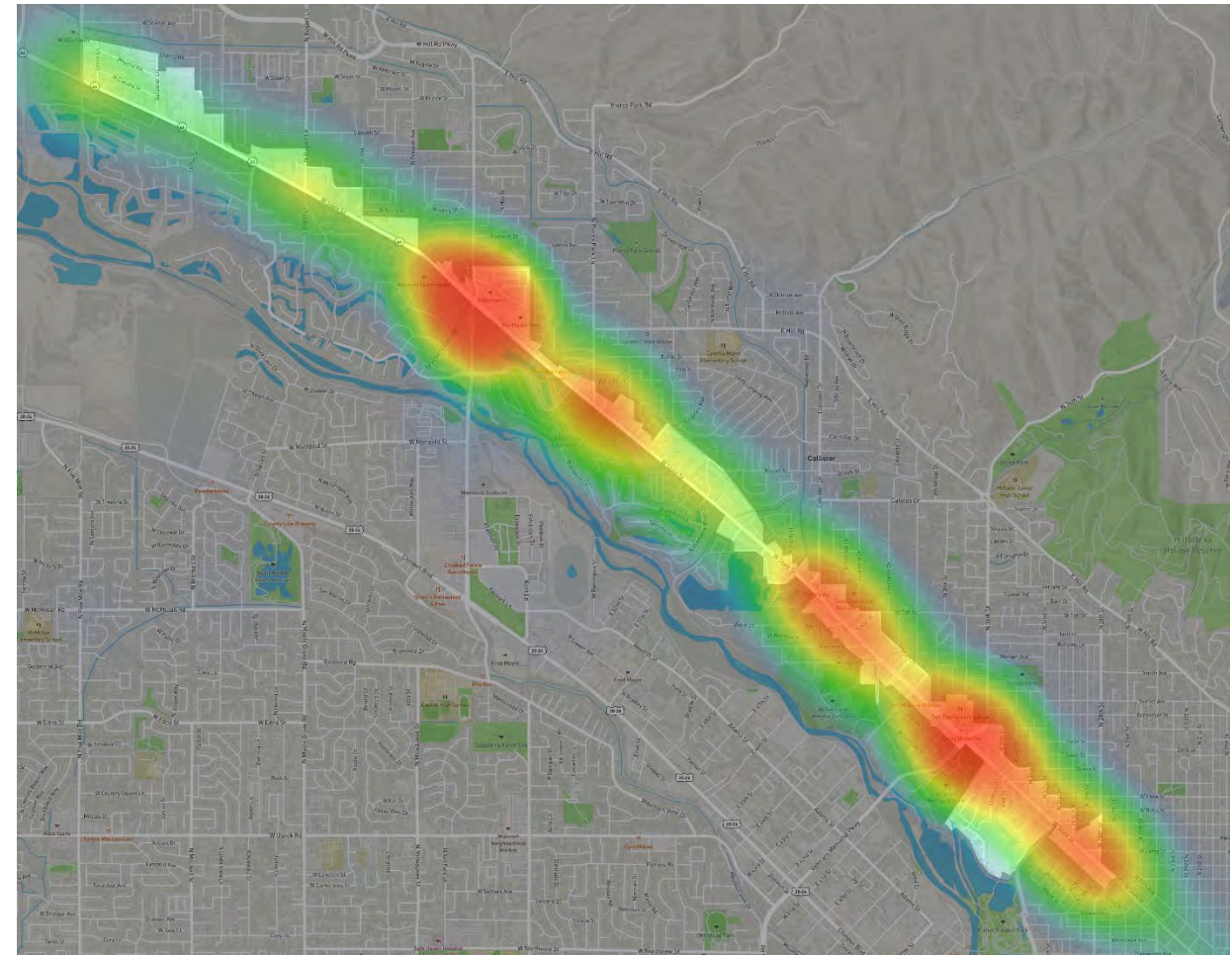
Unsafe walking, biking,  
or driving conditions

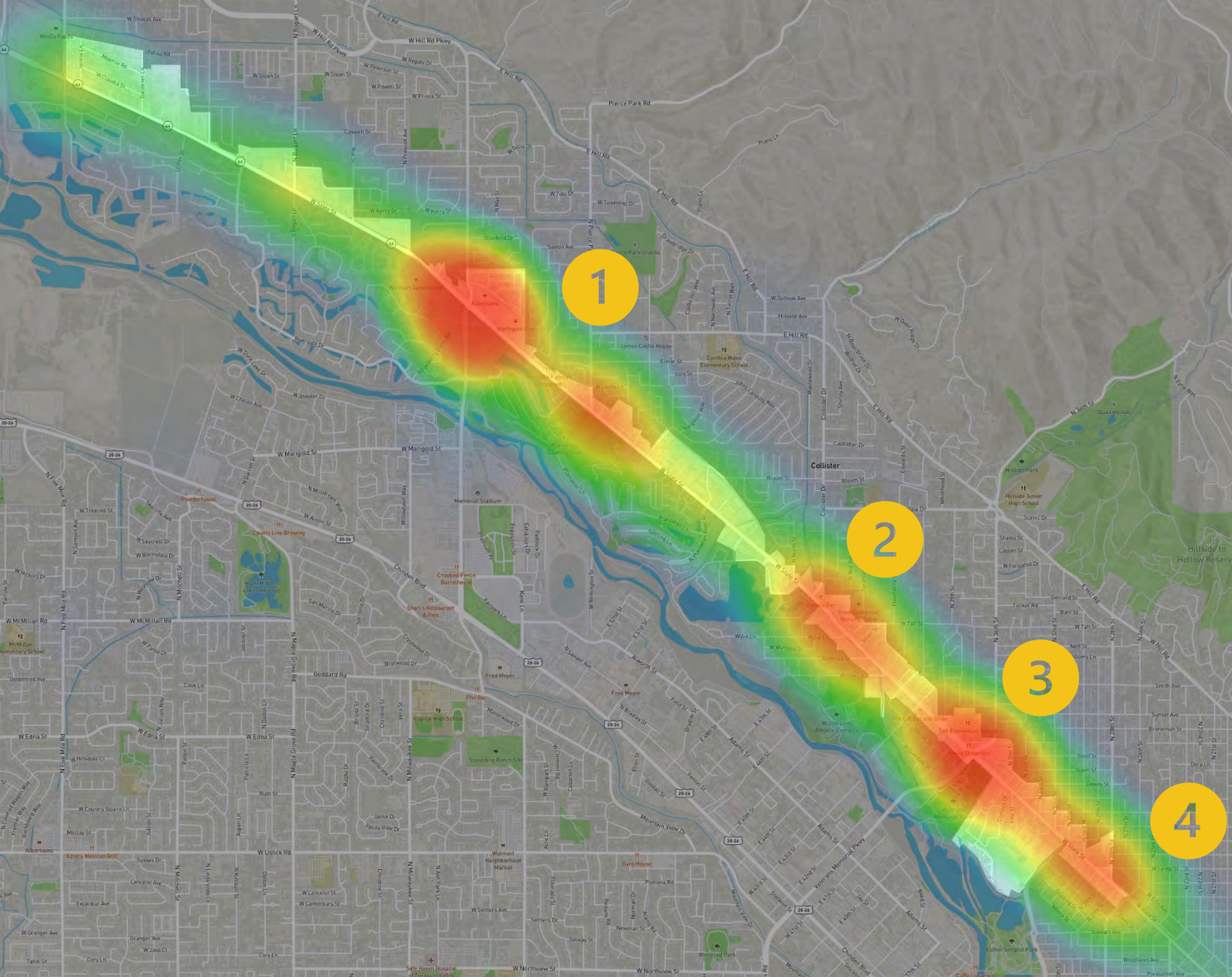
76%

Heavy traffic

41%

Limited or inconvenient  
transit services





1

### Glenwood

- Unsafe walking, biking, or driving conditions
- Heavy vehicle traffic
- Missing bike lanes or lanes too close to traffic
- Limited or inconvenient transit services

2

### Collister

- Unsafe walking, biking, or driving conditions
- Heavy vehicle traffic
- Missing bike lanes or lanes too close to traffic

3

### Veteran's Memorial Parkway

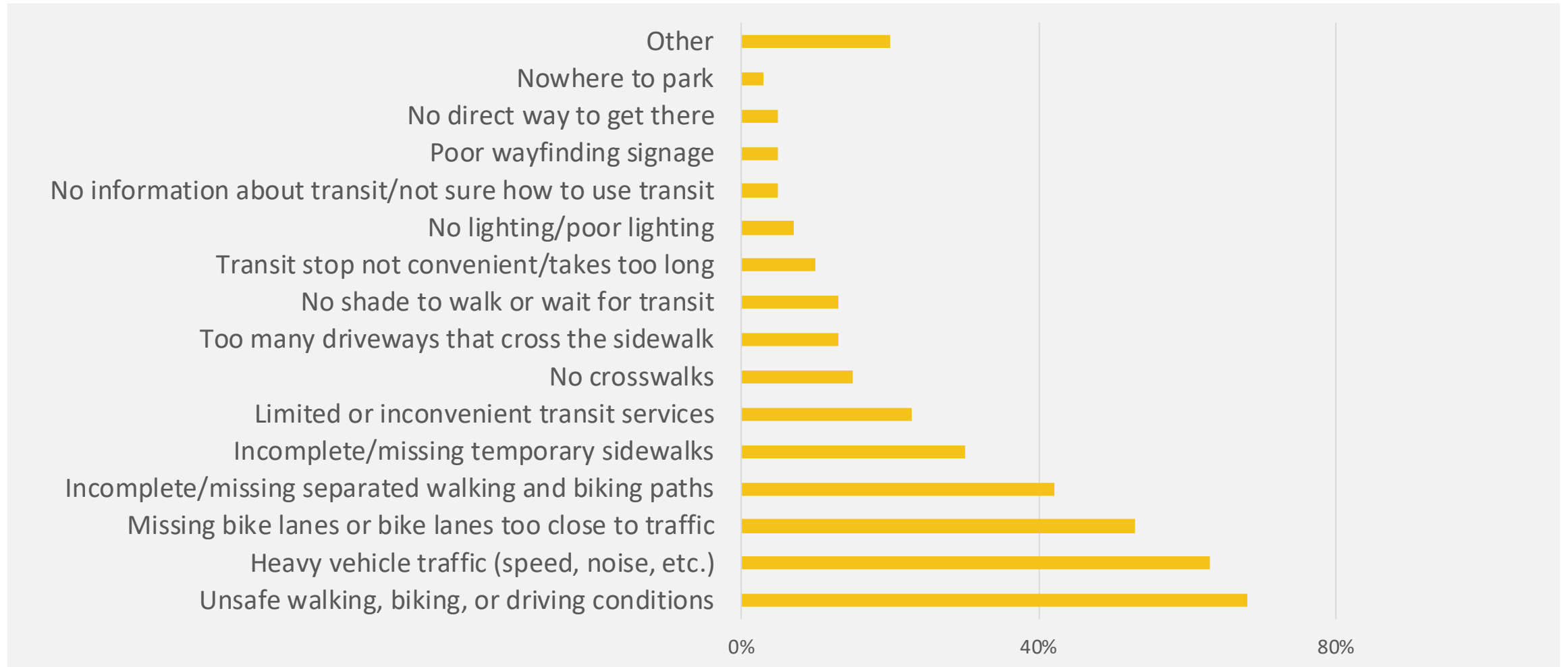
- Unsafe walking, biking, or driving conditions
- Heavy vehicle traffic
- Missing bike lanes or lanes too close to traffic

4

### 28<sup>th</sup> Street

- Unsafe walking, biking, or driving conditions

# Specific Types of Barriers Overall





# Suggested Improvements on State Street

69%

Provide amenities for biking, walking, & transit

68%

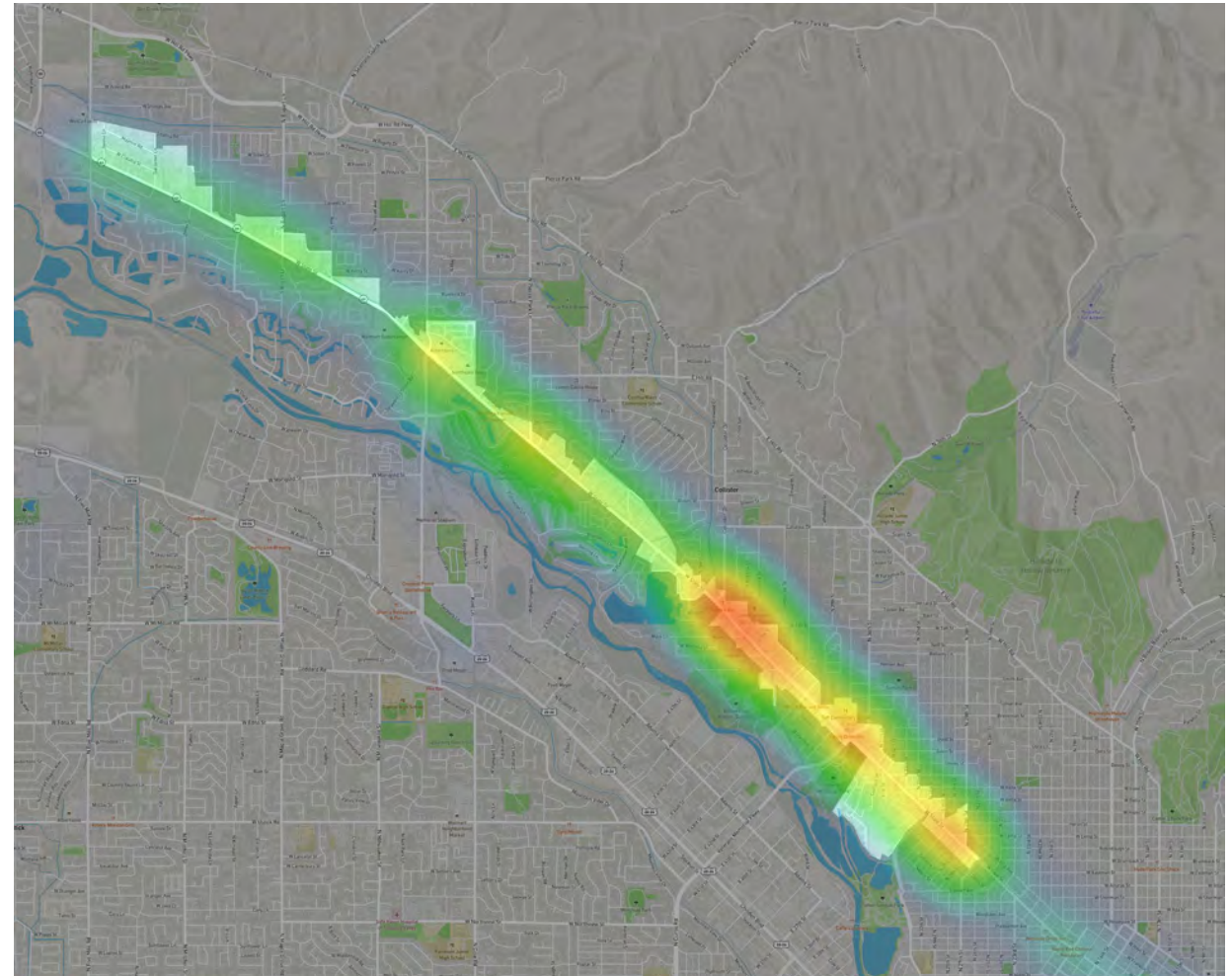
Create a better/safer connection to surrounding neighborhood

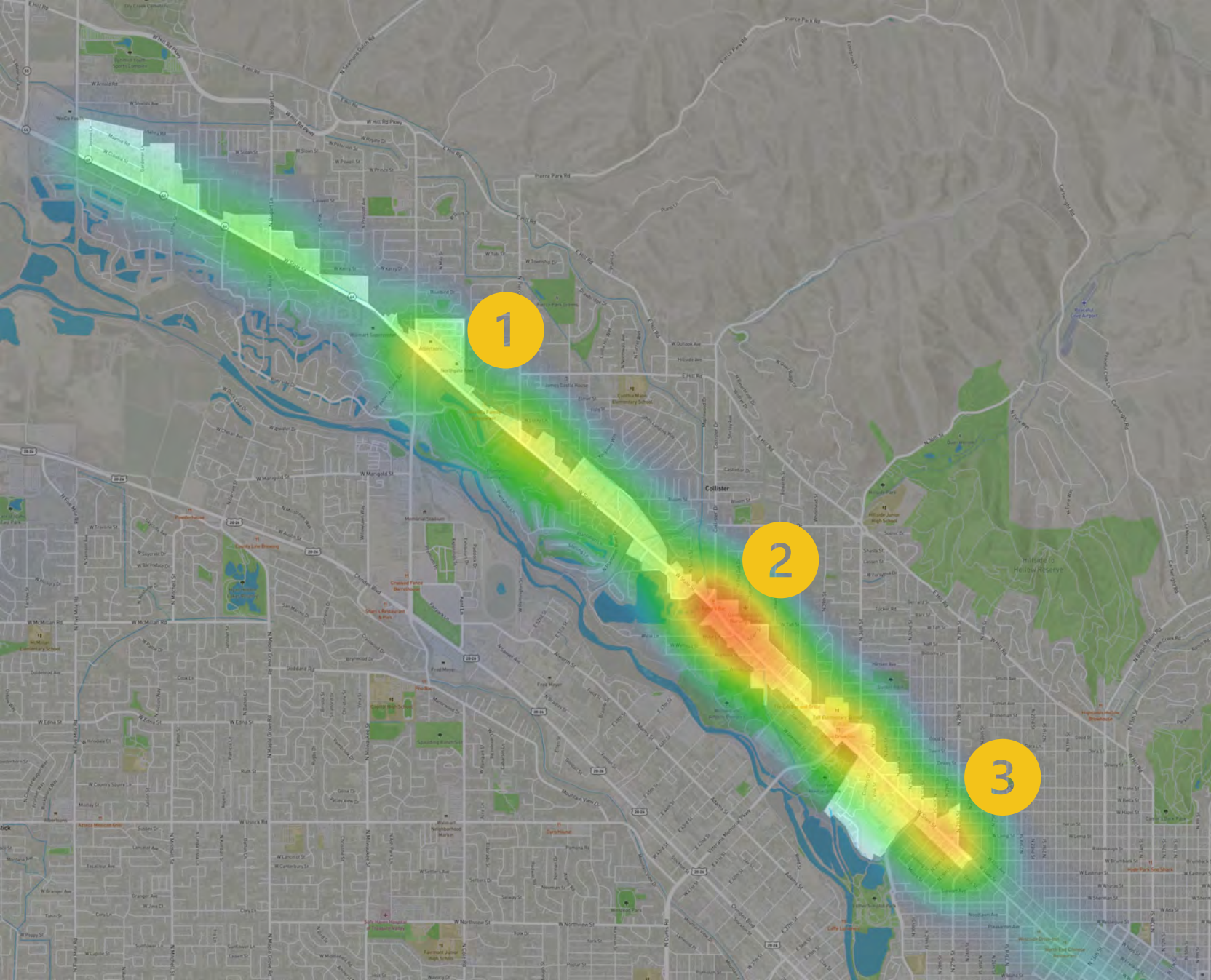
59%

Improve the streetscape

58%

Attract local businesses to commercial areas





1

### Glenwood

- Adding public spaces, greenspaces, plazas, etc.

2

### Collister

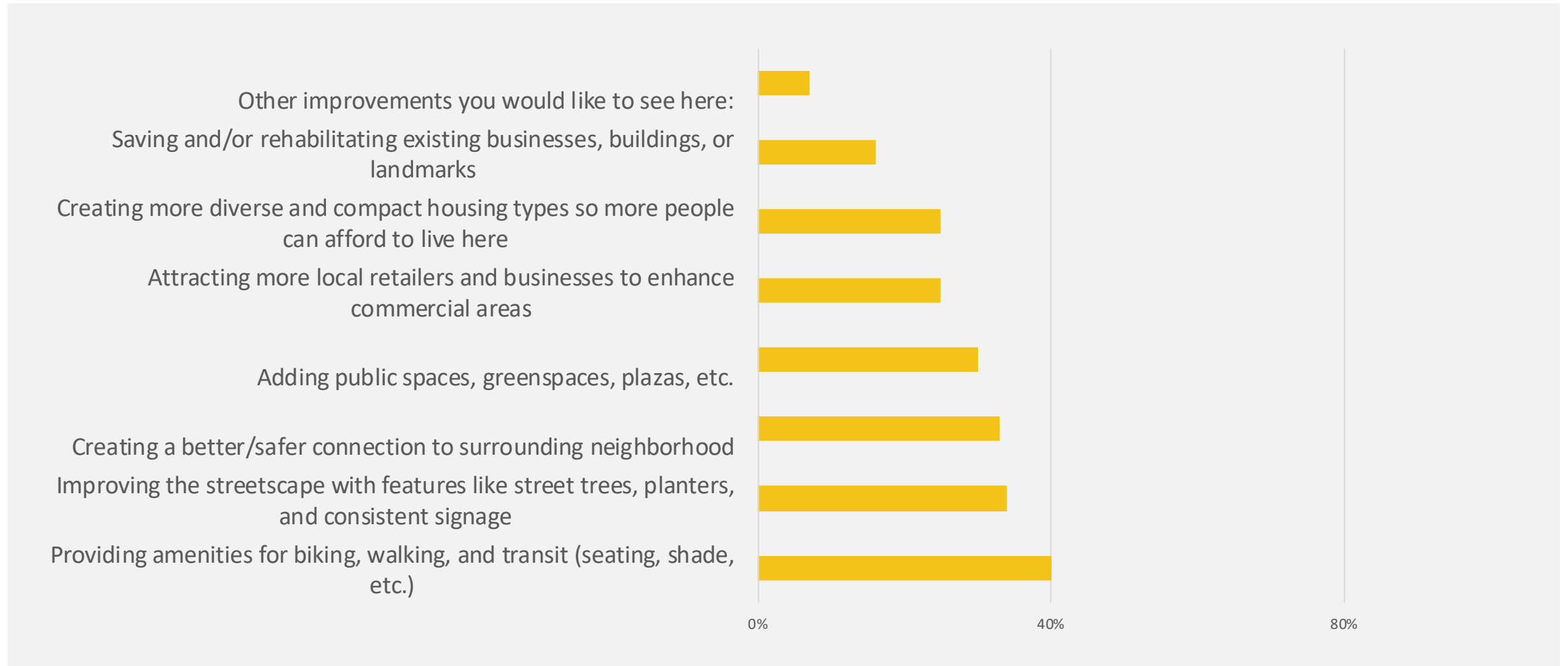
- All types of improvements popular

3

### 28<sup>th</sup> Street

- Saving and/or rehabilitating existing businesses, buildings, or landmarks
- Creating more diverse and compact housing types so more people can afford to live here
- Attracting more local retailers and business to enhance commercial areas

# Specific Types of Improvements Overall

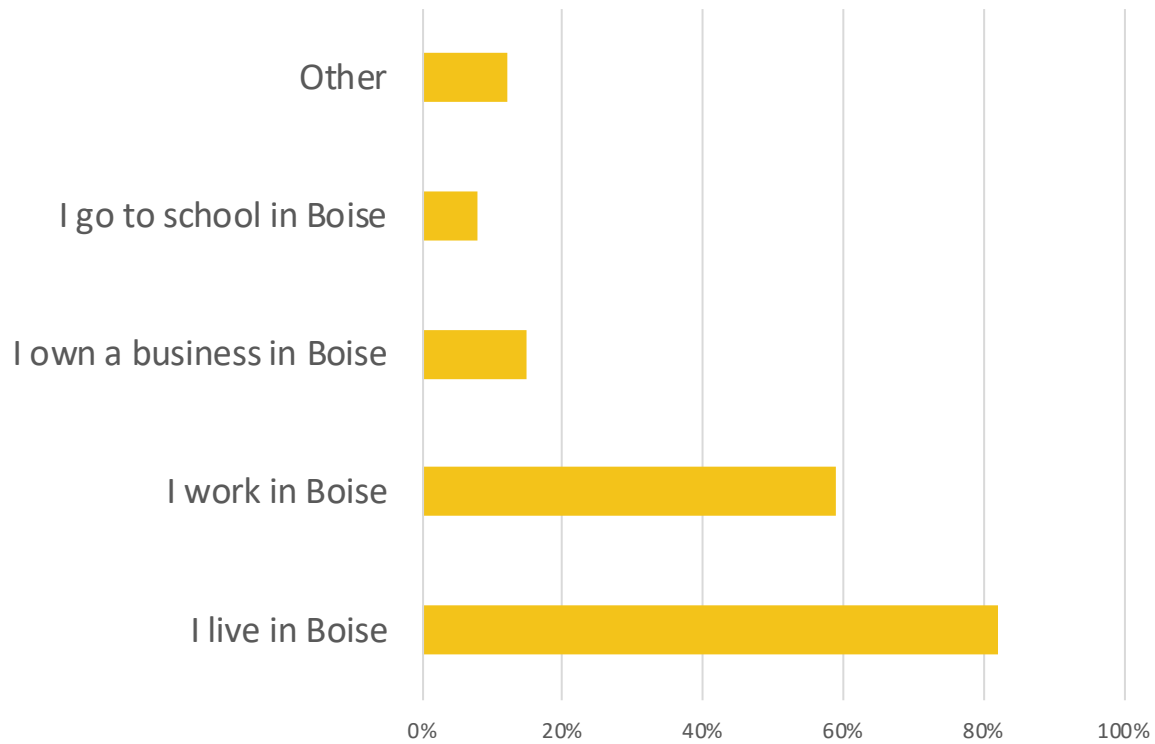


# Demographics

A teal-tinted photograph of a river with a bridge in the background, surrounded by trees. The word "Demographics" is overlaid in white text.

# Relationship to Boise & Income

Relationship to Boise

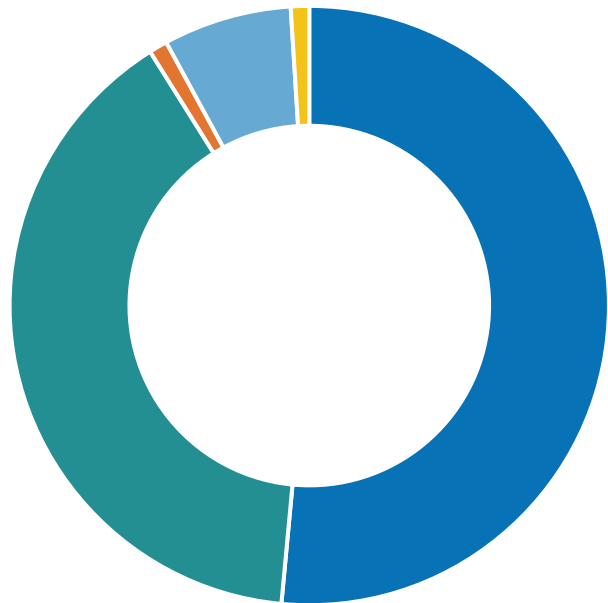


Household Income



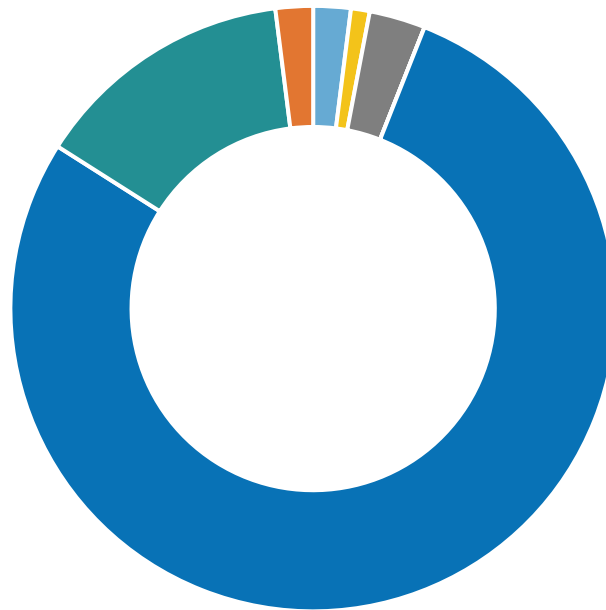
# Gender, Age, & Ethnicity

Gender Identity



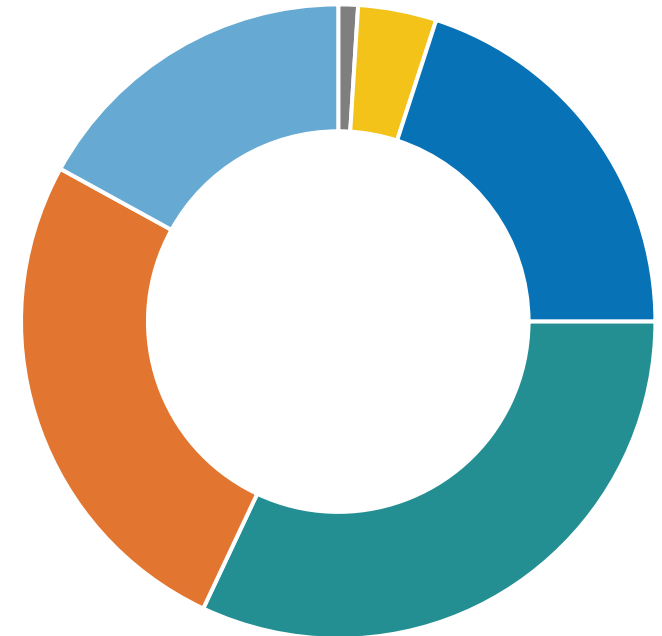
- Female
- Male
- Non-binary
- I prefer not to say
- I prefer to self-identify

Ethnicity



- Asian
- Black/African American
- Hispanic/Latino
- Native American
- Pacific Islander
- Caucasian/White
- I prefer to self-identify

Age



- 17 or younger
- 18 to 24
- 25 to 34
- 35 to 49
- 50 to 64
- 65 and over